



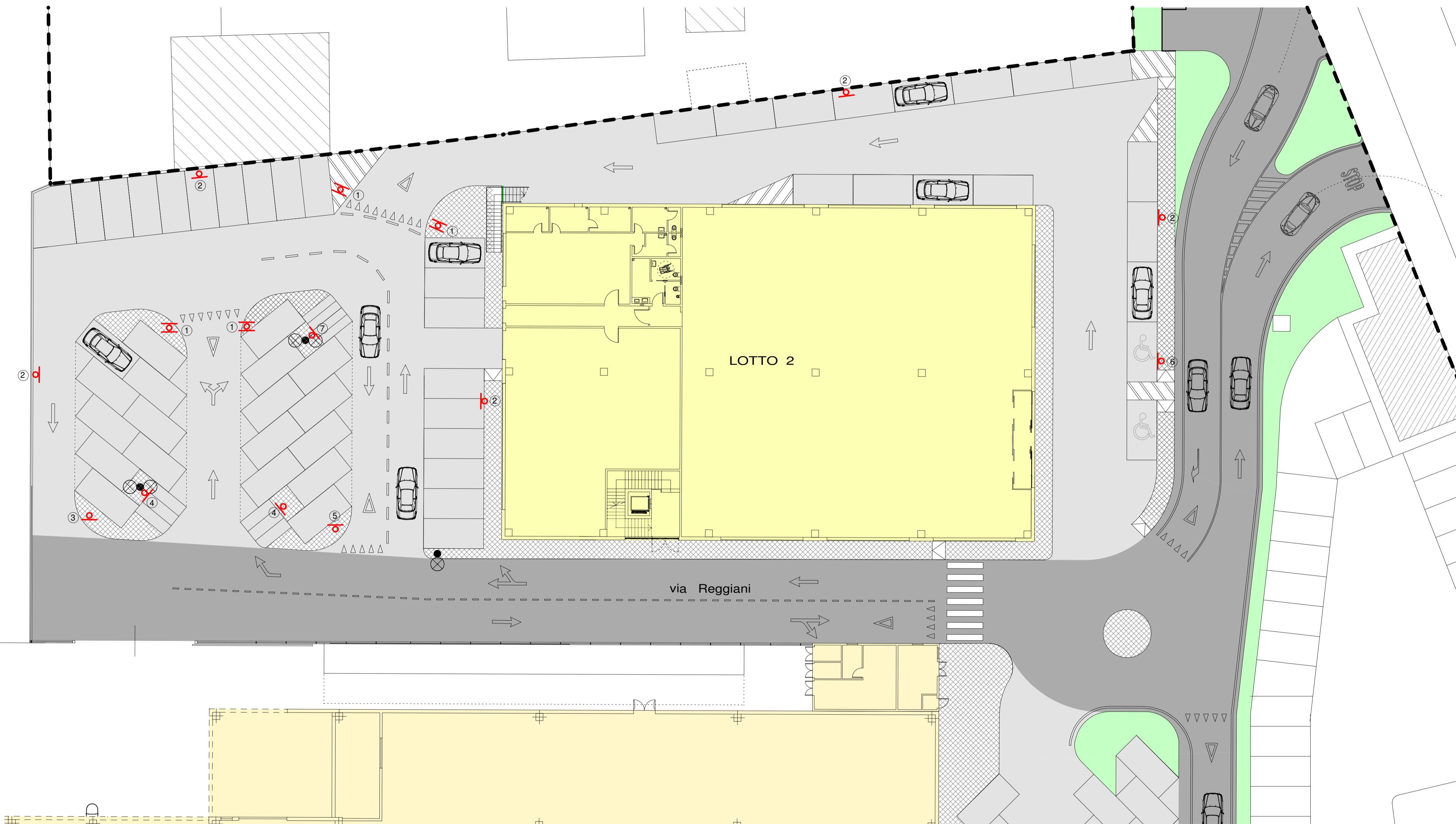
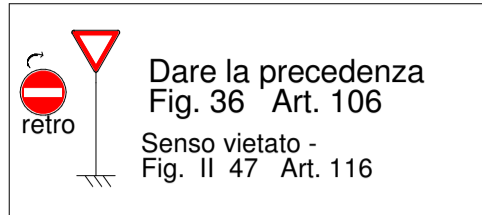
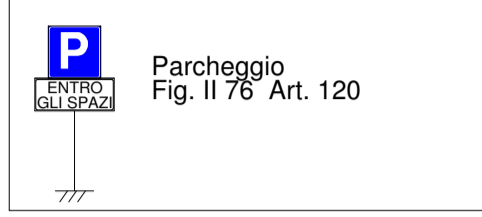
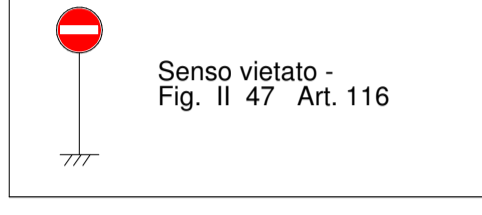
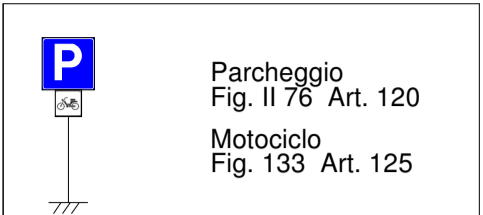
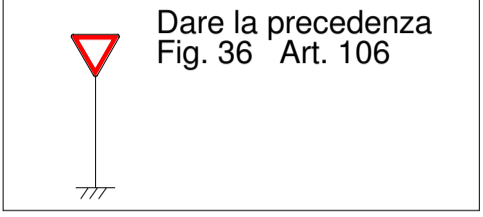
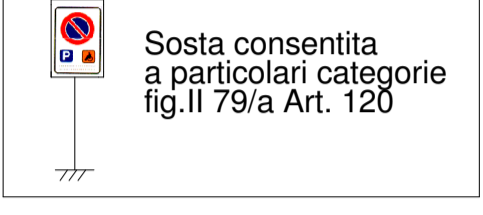
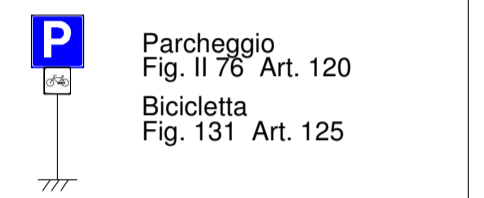


-  limite piano particolareggiato
-  viabilità privata ad uso pubblico
-  parcheggi
-  verde



- |  |   |
|--|---|
| <p>1 </p> <p>2 </p> <p>3 </p> | <p>4 </p> <p>5 </p> <p>6 </p> <p>7 </p> |
|--|---|

**COMUNE DI FERRARA**  
**PIANO PARTICOLAREGGIATO**  
**DI INIZIATIVA PRIVATA AREA EX STAYER**  
**VARIANTE**

PROPRIETA' : **IMPRESA M S.r.l.**  
**BRICOMAN ITALIA S.r.l.**

DATA : 10/11/2013  
 AGGIORNAMENTI : 20/12/2013



ELABORATO : **SEGNALETICA STRADALE**  
**STRALCIO LOTTO 2**

TAVOLA : **2**  
 SCALA : 1 : 200

RESPONSABILE DEL PROGETTO : **ING. FRANCO MANTERO**  
 VIALE CAVOUR, 147 - 44100 FERRARA  
 TEL. 0532 210590 - FAX 0532 247779 - E-MAIL: mantero@manteroingegneria.it

COLLABORATORI : **ARCH. STEFANO VERONESI**      ARCHITETTONICO